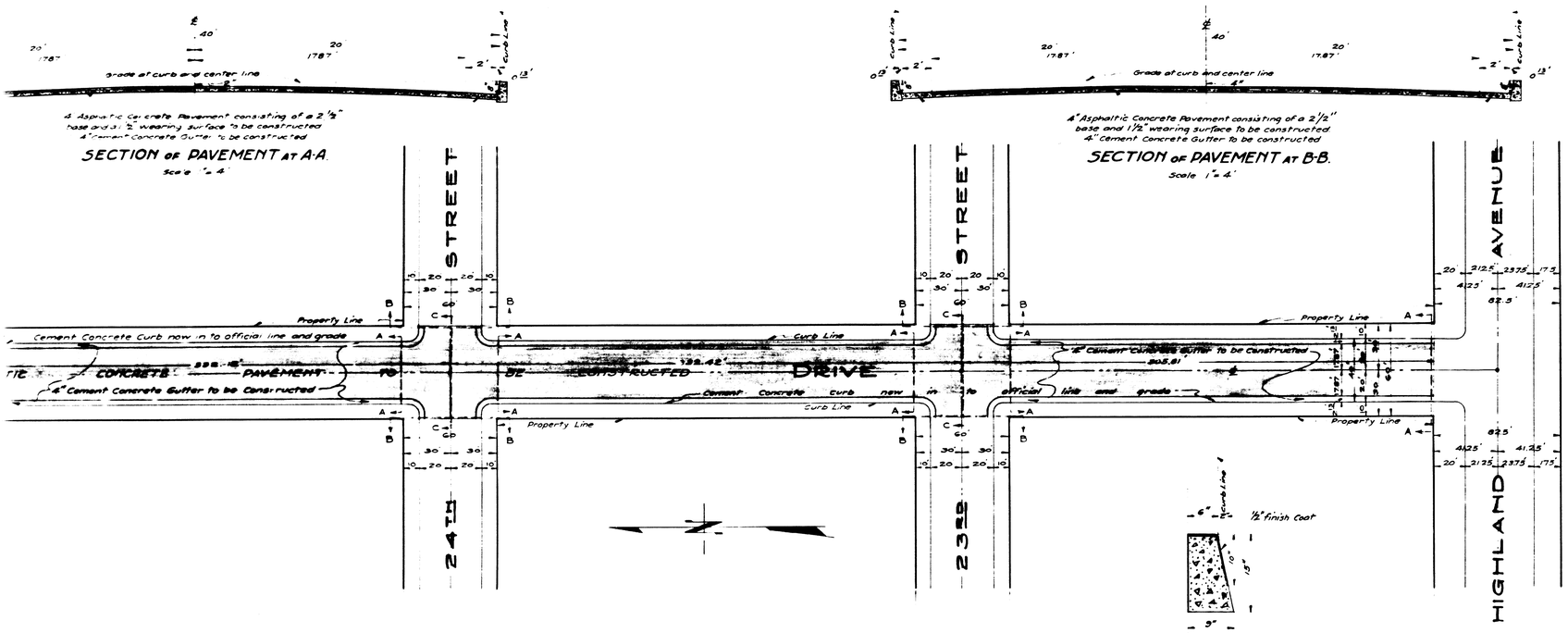

PLAN

SCALE 1" = 40'

NOTE —
3/4" Expansion Joints to be placed at intervals of not more than 50 feet, in all cement concrete gutter, curb, and sidewalk shown to be constructed.

NOTE —
All elevations shown in Red ink are in feet and are above plane which is 1045.28 feet below the City Bench Mark as established by Ordinance No. 383 of City of San Bernardino, Calif.

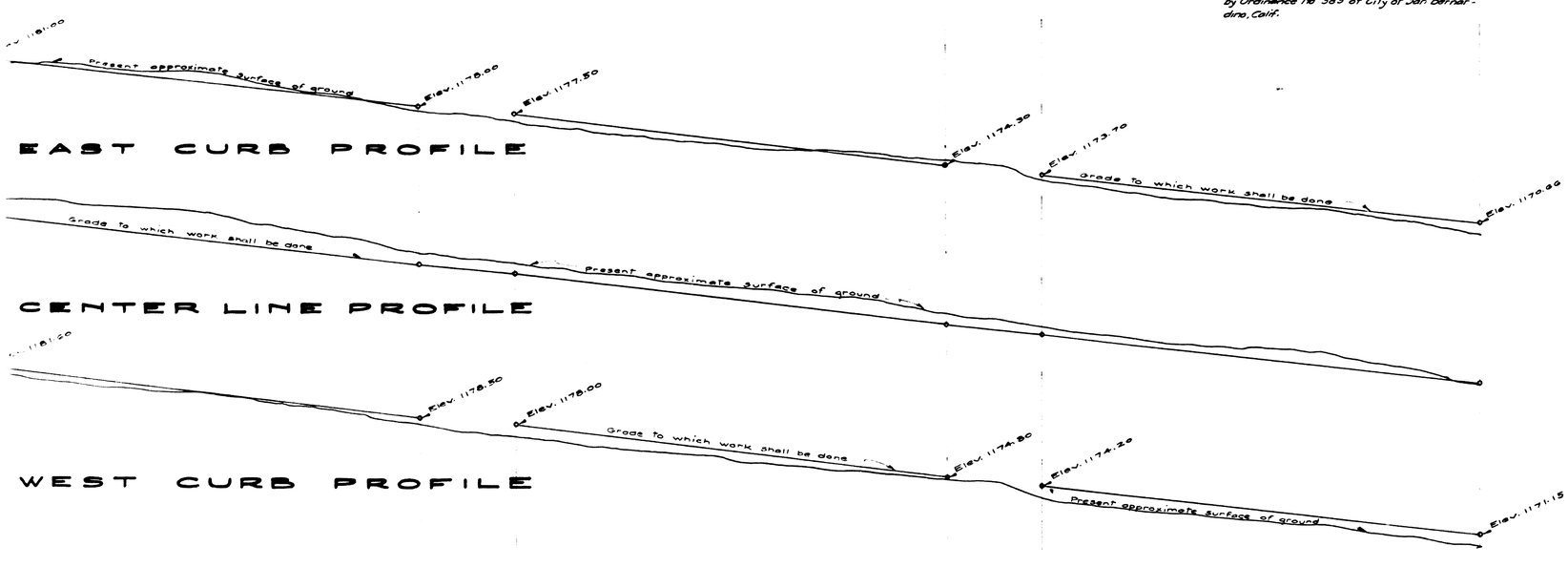

SHEET NO. 1

PLAN No. 1063

FOR THE IMPROVEMENT OF

LINCOLN DRIVE

BETWEEN HIGHLAND AVENUE AND 27TH STREET

23RD, 24TH, 25TH STREETS

IN LINCOLN HEIGHTS NO. 2 TRACT NO. 2217

CITY OF SAN BERNARDINO CALIF.

OCTOBER 1930
SCALE 1" = 40'

A. H. LOWE
CITY ENGINEER

FILED
OCTOBER 27, 1930
A. H. Lowe

LEGEND

" or in means inch or inches.
' or ft. means foot or feet.
No means number.
Elev. means elevation
℄ means center line
Cement Concrete curb to be constructed shown thus on plan ——— in section thus
Cement Concrete gutter to be constructed shown thus on plan ——— in section thus
Cement Concrete sidewalk to be constructed shown thus on plan ——— in section thus
4" Asphaltic Concrete pavement to be constructed shown thus plan ——— in section thus

GRADE —

Grade of Lincoln Drive established by Resolution No. 35 – 6/11/28.
Grade of 23RD Street established by Resolution No. 37 – 6/11/28.
Grade of 24TH Street established by Resolution No. 38 – 6/11/28.
Grade of 25TH Street established by Resolution No. 39 – 6/11/28

TITLE —

Lincoln Drive was dedicated by Lincoln Heights Tract No. 2208 as recorded in Book of Maps 31, Page 86; also by Lincoln Heights No. 2, Tract No. 2217 as recorded in Book of Maps 32, Page 27. 23RD Street, 24TH Street and 25TH Street are also dedicated by Lincoln Heights No. 2 Tract No. 2217 as recorded in Book of Maps 32, Page 27, all records of San Bernardino County, Calif. Lincoln Drive also dedicated by Shepardson-McCook Subdivision as recorded in Book 31 of Maps, Page 89, records of San Bernardino County.

PROFILE LEGEND —

Black lines show the present approximate surface of ground.
Red lines show the grade to which work shall be done.
Scales – Horizontal 1" = 40', Vertical = 1" = 4'

PLAN ADOPTED – NOV. 3, 1930.

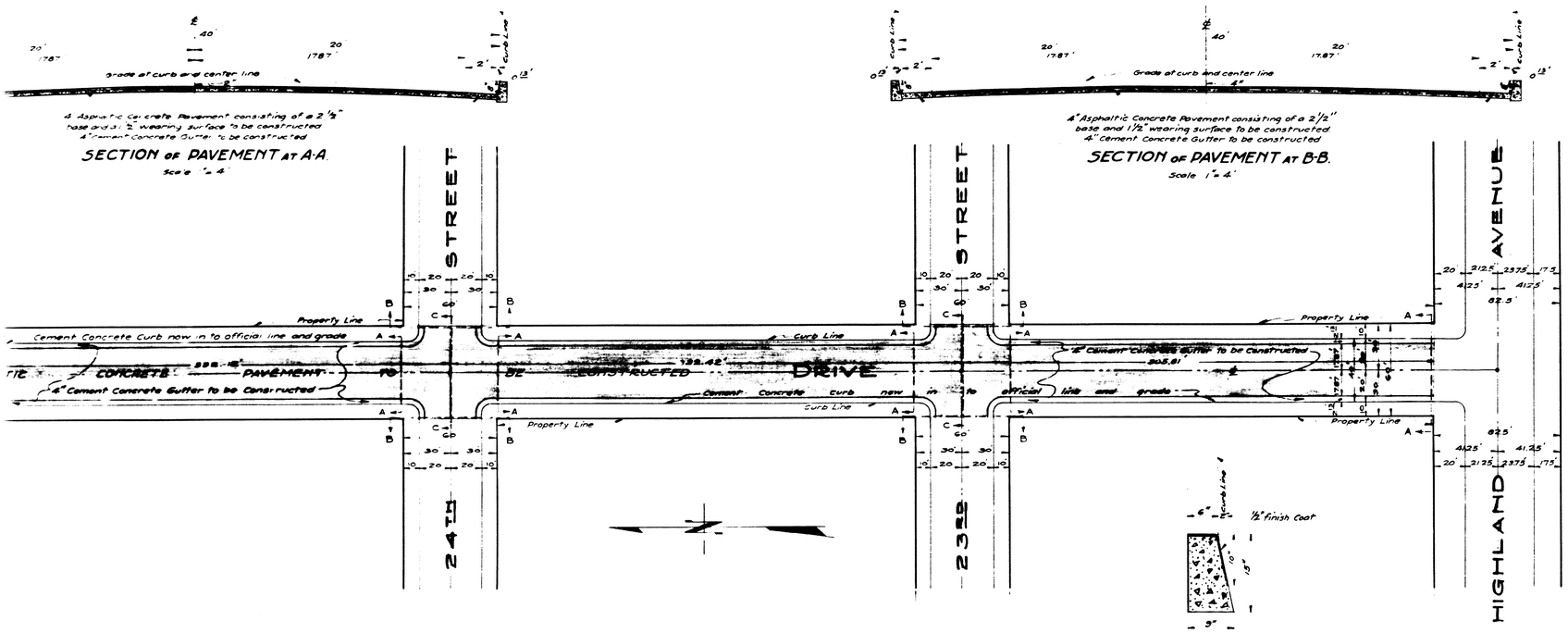

PLAN

SCALE 1" = 40'

NOTE —
3/4" Expansion Joints to be placed at intervals of not more than 50 feet, in all cement concrete gutter, curb, and sidewalk shown to be constructed.

NOTE —
All elevations shown in Red ink are in feet and are above plane which is 1045.28 feet below the City Bench Mark as established by Ordinance No. 383 of City of San Bernardino, Calif.

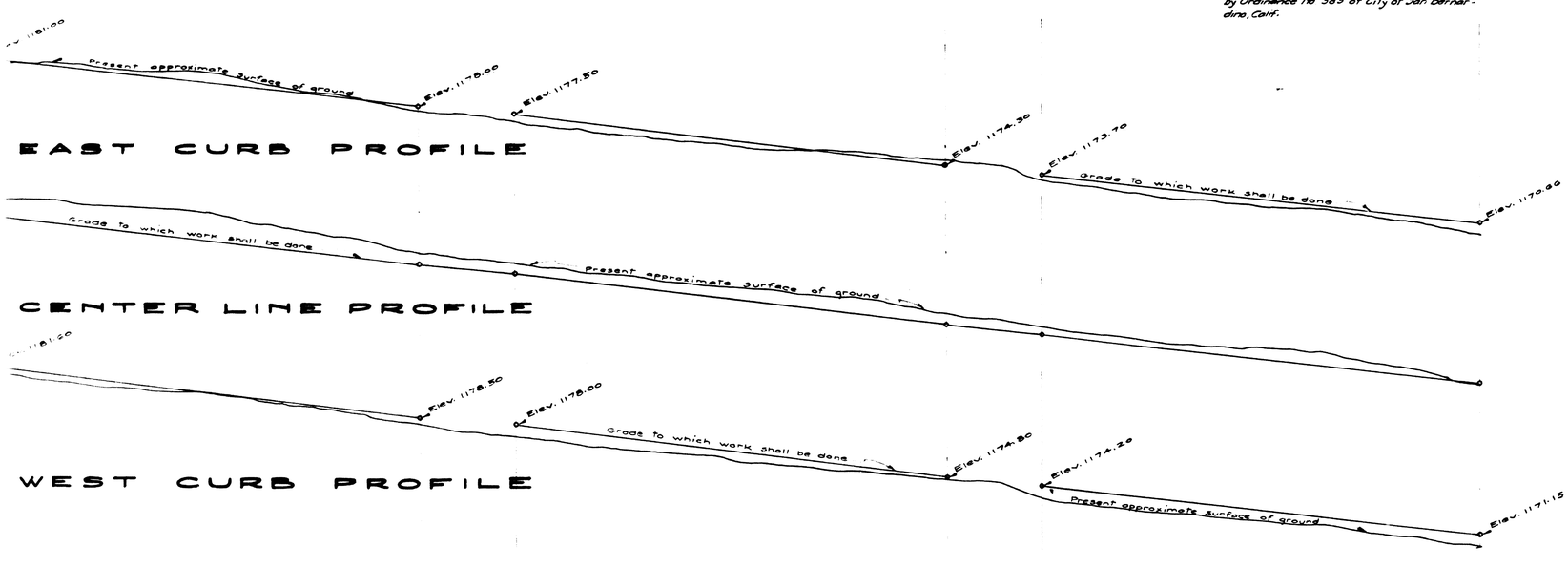

SHEET NO. 1

PLAN No. 1063

FOR THE IMPROVEMENT OF

LINCOLN DRIVE

BETWEEN HIGHLAND AVENUE AND 27TH STREET

23RD, 24TH, 25TH STREETS

IN LINCOLN HEIGHTS NO. 2 TRACT NO. 2217

CITY OF SAN BERNARDINO CALIF.

OCTOBER 1930
SCALE 1" = 40'

A. H. LOWE
CITY ENGINEER

FILED
OCTOBER 27, 1930
A. H. Lowe

LEGEND

" or in means inch or inches.
' or ft. means foot or feet.
No means number.
Elev. means elevation
℄ means center line
Cement Concrete curb to be constructed shown thus on plan ——— in section thus
Cement Concrete gutter to be constructed shown thus on plan ——— in section thus
Cement Concrete sidewalk to be constructed shown thus on plan ——— in section thus
4" Asphaltic Concrete pavement to be constructed shown thus plan ——— in section thus

GRADE —

Grade of Lincoln Drive established by Resolution No. 35 – 6/11/28.
Grade of 23RD Street established by Resolution No. 37 – 6/11/28.
Grade of 24TH Street established by Resolution No. 38 – 6/11/28.
Grade of 25TH Street established by Resolution No. 39 – 6/11/28

TITLE —

Lincoln Drive was dedicated by Lincoln Heights Tract No. 2208 as recorded in Book of Maps 31, Page 86; also by Lincoln Heights No. 2, Tract No. 2217 as recorded in Book of Maps 32, Page 27. 23RD Street, 24TH Street and 25TH Street are also dedicated by Lincoln Heights No. 2 Tract No. 2217 as recorded in Book of Maps 32, Page 27, all records of San Bernardino County, Calif. Lincoln Drive also dedicated by Shepardson-McCook Subdivision as recorded in Book 31 of Maps, Page 89, records of San Bernardino County.

PROFILE LEGEND —

Black lines show the present approximate surface of ground.
Red lines show the grade to which work shall be done.
Scales – Horizontal 1" = 40', Vertical = 1" = 4'

PLAN ADOPTED – NOV. 3, 1930.